« Expert » Pages Description-Air³

www.fly-air3.com

Berfon SPRL 99 rue les tiennes B-5100 Wierde
Credits: XCTrack, OpenAndroMaps (CC-BY-CA 2.0 License)

Map page

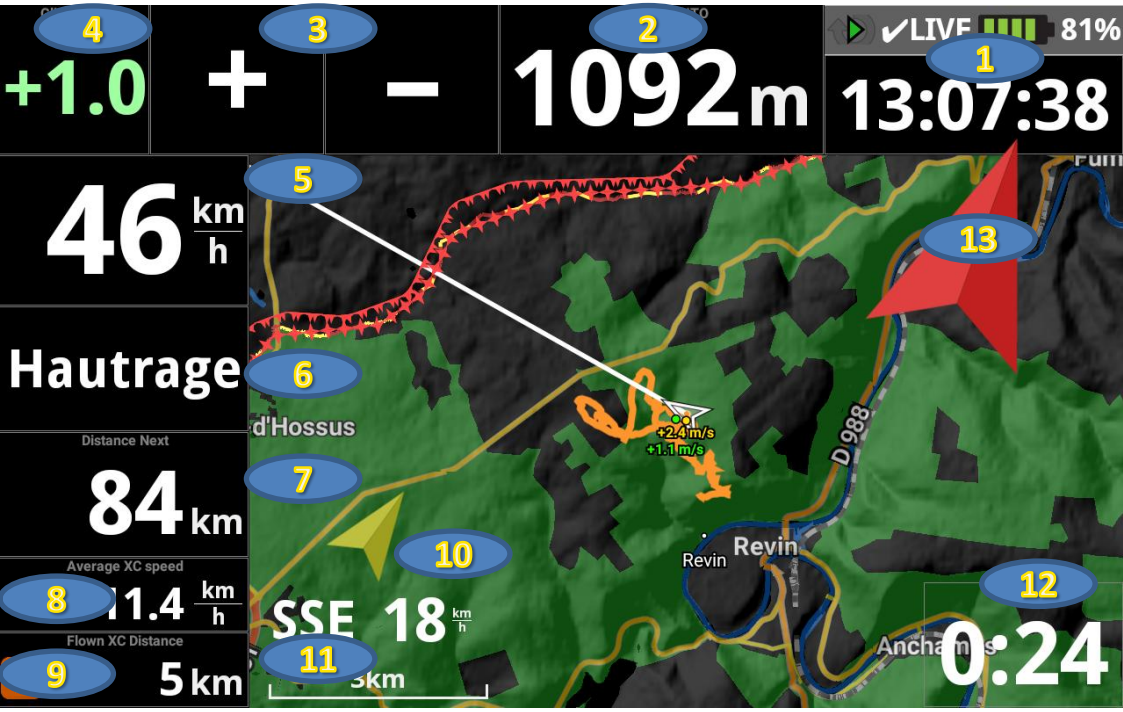

1	Live/Battery /Time	8	Average XC Speed
2	Baro Altitude (synchro GPS)	9	XC Distance
3	Zoom in/Zoom out	10	Wind Direction (based on bearing) & wind Speed
4	Glide Ratio (-) or Lift (+)		
5	Ground Speed	11	General Wind Direction
6	Next Waypoint	12	AIR time
7	Distance Next Waypoint	13	Direction to next waypoint

Thermal Assistant

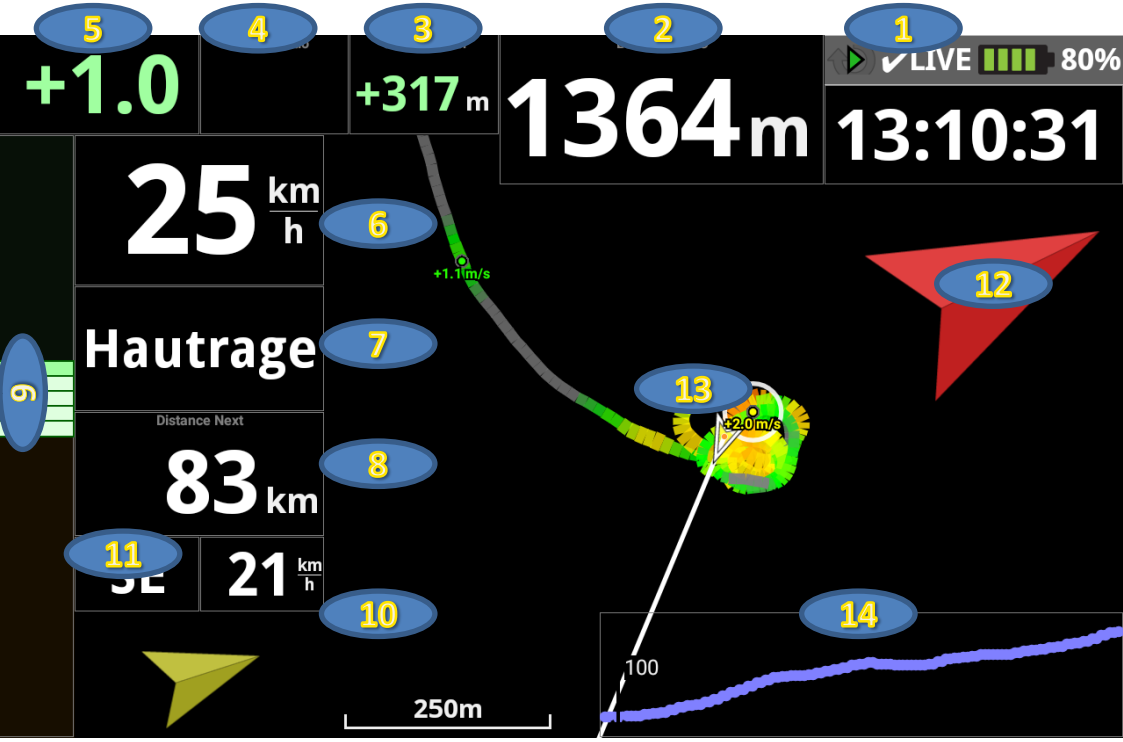

1	Live/Battery /Time	9	Graphical Vertical Speed
2	Baro Altitude (synchro GPS)	10	Wind Direction (based on bearing) & wind Speed
3	Thermal Gain		
4	Glide Ratio	11	General Wind Direction
5	Vertical speed	12	Direction to next waypoint
6	Ground Speed	13	Thermal Center
7	Next Waypoint	14	Elevation Vertical Graph
8	Distance Next Waypoint		

Airspace

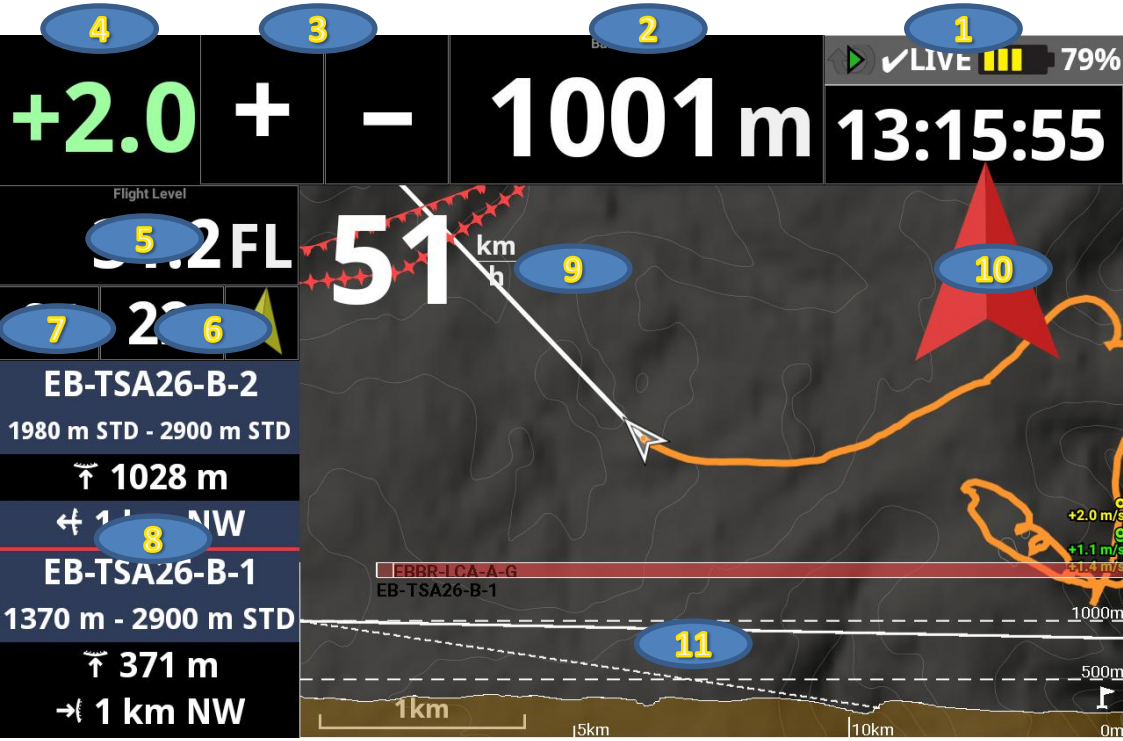

1	Live/Battery /Time	7	General Wind Direction
2	Baro Altitude (synchro GPS)	8	Airspace Proximity Widget
3	Zoom in/Zoom out	9	Ground Speed
4	Glide Ratio (-) or Lift (+)	10	Direction to next waypoint
5	Flight Level Altitude	11	Airspace Side View
6	Wind Direction (based on bearing) & wind Speed		

Competition

1	Live/Battery /Time	10	Ground Speed
2	Baro Altitude (synchro GPS)	11	Direction to next waypoint
3	Zoom in/Zoom out	12	Distance to goal
4	Glide Ratio (-) or Lift (+)	13	Speed to start
5	Next Waypoint	14	Time to start*
6	Distance Next Waypoint	15	Wind Direction (based on bearing) & wind Speed
7	Altitude over Waypoint		
8	Glide Ratio to Waypoint	16	General Wind Direction
9	Glide to Goal	17	Previous/Next Waypoint

*: After start, « Time to start » is changed to « Altitude over goal »