

# AIR<sup>3</sup>

NEW GENERATION INSTRUMENT  
DESIGNED FOR FREE FLIGHT

“ALL IN ONE” RUGGED 7" ANDROID VARIO GPS PHABLET



ACCURATE  
VARIO



POWERFUL  
GPS



LIVE  
TRACKING



RUGGED 7"  
IPS SCREEN



OPTIMISED  
READABILITY



PHONE &  
MESSAGES



XCTrack  
COMPANION

# XCTrack PRO : PROBABLY THE BEST FLIGHT APP



XCTrack is known as probably the best full featured flight computer for paraglider pilots - both for free flying and competitions.

XCTrack Pro is a new version of XCTrack with new features that are not available in the "standard" version of XCTrack.

AIR<sup>3</sup> is delivered "Ready to fly" with a customized and preconfigured version of XCTrack Pro (perpetual licence). Elevations and maps are pre-installed according to the region of the distributor.

## AIR<sup>3</sup> Manager : IDEAL XCTrack COMPANION APP

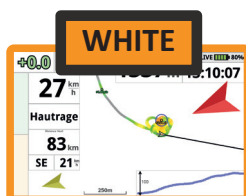


AIR<sup>3</sup> Manager is the ideal XCTrack companion App.

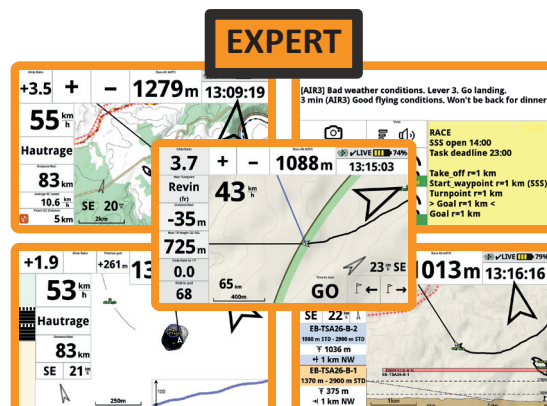
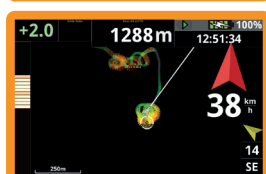
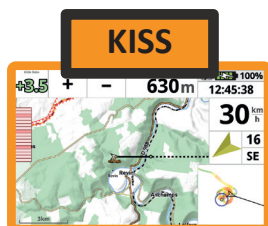
By interfacing with XCTrack, you can easily choose your favorite theme and/or profile. AIR<sup>3</sup> Manager will configure everything in XCTrack for you.

With AIR<sup>3</sup> Manager, automatically get and transfer to XCTrack your validated Openair file so that it always uses the right airspace file.

### 3 PRECONFIGURED THEMES



### 3 PRECONFIGURED PROFILES






## AIR<sup>3</sup> BASE: OPTIMIZED READABILITY



There are 3 ways to increase readability:

- ideal It to have the screen right in front of your eyes
- high contrast screen (elink/ black and white), losing color information
- high brightness (with high energy consumption).

Tilting the screen is the most efficient way to optimize readability, gives the benefit of color screens, without wasting energy.

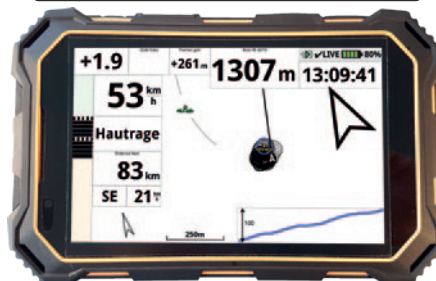


## FULL OF FEATURES, DESIGNED FOR EVERYONE

### COLOR MAP NAVIGATION (XC)



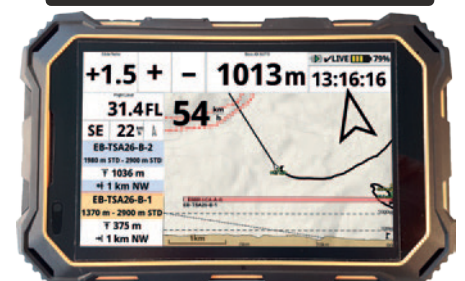
### THERMAL ASSISTANT



### IDEAL FOR COMPETITION



### AIRSPACE ASSISTANT



# SPECIFICATIONS

- Size & weight: 214.5mm\*133mm\*18mm (L×H×P) / 590g
- Waterproof and dust-proof level: IP68 .
- Dropproof and shockproof
- System Android OS 5.1
- Display 7.0" HD LCD,1280\*800.
- Mobile, SIM card Standard: 2G, 3G, 4G
- CPU: Quad-core 1.3GHz
- RAM/ROM: 2GB+16GB
- Wi-Fi 802.11b/g
- SD card: T-card Support TF card 32GB(max)
- 5 points capacitive touch screen
- Battery 7000mAh rechargeable Li-ion battery (built-in)
- Front Camera: 2.0 MP + back : 13.0 MP
- GPS industrial grade
- Bluetooth 4.0
- Barometre: Bosch, accuracy: 0.1 m/s
- NFC
- Geomagnetic Sensor
- Gravity sensor
- Proximity sensor
- Compass
- Gyro Sensor
- Light sensor

## **Preconfigured XCTrack pages:**

### **Expert profile (5 pages):**

**Map**

**Thermal assistant**

**Airspace assistant**

**Competition**

**Livetracking/Message**

### **Easy profile/Leisure (2 pages):**

**Map**

**Thermal assistant**

### **KISS profile/Basic (1 page):**

**Map with Thermal assistant**

Contact: [info@fly-air3.com](mailto:info@fly-air3.com) | Tel/  : + 32 495 24.96.56

**WWW.FLY-AIR3.COM**